

120'

60'

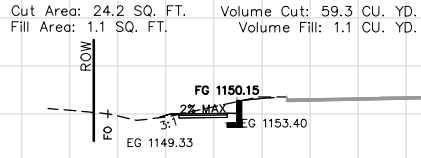
HWY 9 ☺

120'

60'

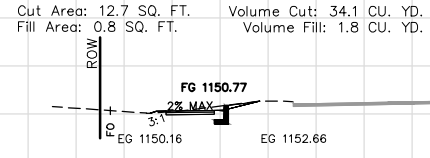
HWY 9 ☺

1165
1160
1155
1150
1145
1140



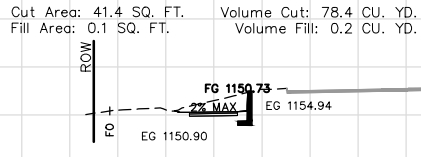
HWY 9
283+00.00

1165
1160
1155
1150
1145
1140



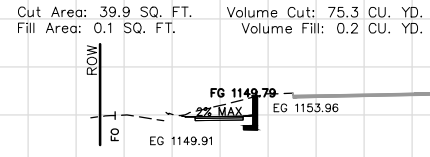
HWY 9
283+50.00

1165
1160
1155
1150
1145
1140



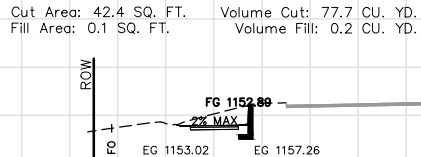
HWY 9
282+00.00

1165
1160
1155
1150
1145
1140




HWY 9
282+50.00

1170
1165
1160
1155
1150
1145



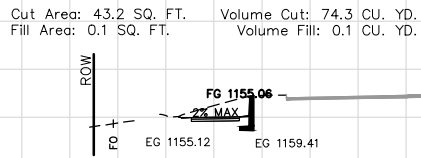
HWY 9
281+00.00

1170
1165
1160
1155
1150
1145



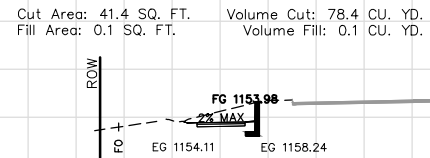
HWY 9
281+50.00

1170
1165
1160
1155
1150
1145



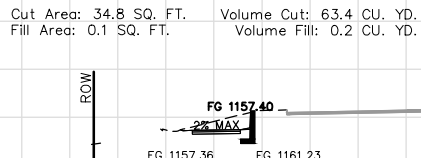
HWY 9
280+00.00

1170
1165
1160
1155
1150
1145



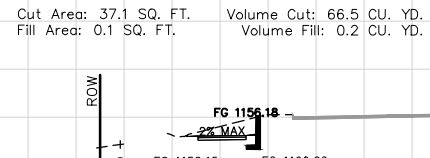
HWY 9
280+50.00

1175
1170
1165
1160
1155
1150



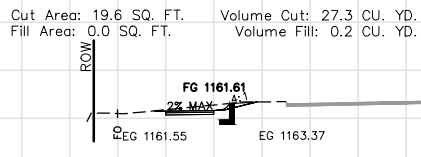
HWY 9
279+00.00

1175
1170
1165
1160
1155
1150



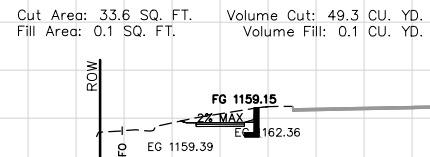
HWY 9
279+50.00

1175
1170
1165
1160
1155
1150




HWY 9
278+00.00

1175
1170
1165
1160
1155
1150



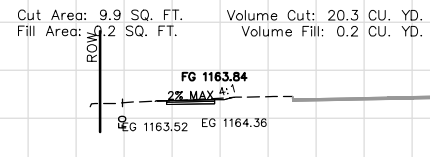
HWY 9
278+50.00

1175
1170
1165
1160
1155
1150



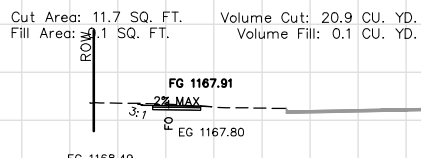
HWY 9
277+00.00

1175
1170
1165
1160
1155
1150




HWY 9
277+50.00

1180
1175
1170
1165
1160
1155



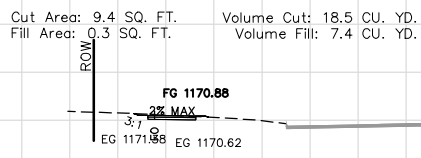
HWY 9
276+00.00

1180
1175
1170
1165
1160
1155



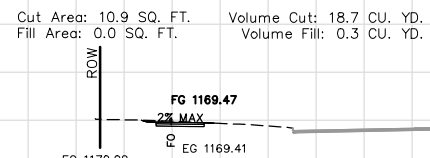
HWY 9
276+50.00

1185
1180
1175
1170
1165
1160



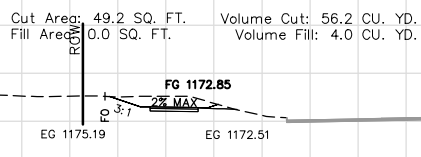
HWY 9
275+00.00

1185
1180
1175
1170
1165
1160



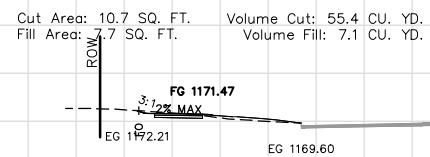
HWY 9
275+50.00

1185
1180
1175
1170
1165
1160



HWY 9
274+00.00

1185
1180
1175
1170
1165
1160



HWY 9
274+50.00

120'

60'

HWY 9 ☺

120'

60'

HWY 9 ☺

DATE	26879(04)
SCALE	1"=40'
SHEET	18
TOTAL SHEETS	22